

Up-to-date Spanish continental Neogene synthesis and paleoclimatic interpretation

J. P. CALVO¹, R. DAAMS², J. MORALES², N. LOPEZ-MARTINEZ³, J. AGUSTI⁴,
P. ANADON⁵, I. ARMENTEROS⁶, L. CABRERA⁷, J. CIVIS⁶, A. CORROCHANO⁶,
M. DIAZ-MOLINA⁸, E. ELIZAGA⁹, M. HOYOS², E. MARTIN-SUAREZ¹⁰, J. MARTINEZ¹¹,
E. MOISSENET¹², A. MUÑOZ¹³, A. PEREZ-GARCIA¹³, A. PEREZ-GONZALEZ¹⁴,
J. M. PORTERO¹⁵, F. ROBLES¹⁶, C. SANTISTEBAN¹⁶,
T. TORRES¹⁷, A. J. VAN DER MEULEN¹⁸, J. A. VERA¹⁰ AND P. MEIN¹⁹

¹ Dpto Petrología, Fac. Geológicas, Univ. Complutense. 28040 MADRID.

² Museo Nacional Ciencias Naturales, CSIC. José Gutiérrez Abascal, 2. 28006 MADRID.

³ Dpto Paleontología, Fac. Geológicas, Univ. Complutense. 28040 MADRID.

⁴ Institut Paleontologia "M. Crusafont". 08201 Sabadell, BARCELONA.

⁵ Inst. "Jaume Almera", CSIC. Martí i Franqués s/n. 08028 BARCELONA.

⁶ Dpto Geología, Fac. Ciencias, Univ. Salamanca. 37008 SALAMANCA.

⁷ Dpto Geología Dinámica, Fac. Geología, Univ. Barcelona. 08028 BARCELONA.

⁸ Dpto Estratigrafía, Fac. Geológicas, Univ. Complutense. 28040 MADRID.

⁹ ITGE. Plaza del Temple, 1. 46003 VALENCIA.

¹⁰ Dpto Geología, Fac. Ciencias, Univ. Granada. 18071 GRANADA.

¹¹ EGEO. Gaztambide, 61. 28015 MADRID.

¹² 1 rue Voltaire. 75011 PARIS.

¹³ Dpto Geología, Fac. Ciencias, Univ. Zaragoza. 50009 ZARAGOZA.

¹⁴ Centro de Ciencias Medioambientales, CSIC. Serrano, 115. 28006 MADRID.

¹⁵ Compañía General de Sondeos (CGS). San Roque, 3. Majadahonda, MADRID.

¹⁶ Dpto Geología, Fac. Biológicas, Univ. Valencia. Dr. Moliner s/n, Burjassot, VALENCIA.

¹⁷ Esc. Téc. Sup. Ingenieros de Minas. Ríos Rosas, 21. 28003 MADRID.

¹⁸ Inst. v. Aarwetenschappen. Budapestlaan 4. 3508 TA UTRECHT.

¹⁹ Departement Sciences de la Terre. Université Claude-Bernard, Lion 1, F-69622 Ville Urbaine, CEDEX France.

Abstract: A synthesis of the Spanish continental Neogene is presented by designing an integrated correlative chart of the Neogene successions of the Iberian Peninsula. Nine main sedimentary breaks have been distinguished in most of the basins. They are considered a valuable criteria for correlation as they occur in similar time intervals from basin to basin. The determined sedimentary breaks occur in the Agenian, Ramblian, Middle Aragonian, Late Aragonian, Late Vallesian, Middle Turolian, Late Turolian, Late Ruscinian-Early Villafranchian, and Villafranchian ages. The larger interior basins (Ebro, Tajo, Duero) show a fairly complete Neogene sedimentary record in which the above mentioned sedimentary breaks are usually well recognized. A good correlation may be established from basin to basin. Likewise, there is a fairly good correlation among the Upper Miocene-Pliocene sedimentary record of basins spreading out in Levante and southeastern Spain. However, the correlation is not as clear in those basins located within the Iberian and Catalan Coastal Ranges, which usually do not show a similar sedimentary pattern. The comparison between Neogene stratigraphic logs in most of the Spanish continental basins and the pattern of global events from currently accepted Cenozoic Cycle Charts allows recognition of chronological coincidences, especially with regard to the age of seven major sedimentary ruptures (those developed at about 24.5 Ma, 22 Ma, 16 Ma, 13.5 Ma, 9.5 Ma, 5.5 Ma, 3.3 Ma). Evolutionary sedimentary trends in both offshore Mediterranean areas and inland peripheral zones of the Iberian Peninsula show also striking coincidences regarding the chronology of major sedimentary breaks observed in continental successions. Paleoclimatic curves for the Spanish continental Neogene display four relative temperature peaks indicative of warm climatic conditions (Late Agenian, Early-Middle Aragonian, Vallesian-Turolian, and Late Villafranchian) as well as five relatively dry periods (Early Ramblian, Middle-Late Aragonian, Middle Turolian, Late Ruscinian, and Middle Villafranchian ages).

Key words: Neogene, Continental basins, Stratigraphic correlation, Sedimentary discontinuities, Paleoclimates, Spain.

Resumen: Se presenta en este trabajo una síntesis del Neógeno continental español mediante la elaboración de un esquema de correlación general de las sucesiones neógenas en la Península Ibérica. Se reconocen nueve rupturas o discontinuidades mayores dentro del registro sedimentario de un total de 16 áreas que cubren la mayor parte de las cuencas continentales terciarias de la Península. Las rupturas, denominadas de acuerdo con su posición cronológica, son las siguientes: Ageniense, Ramblense, Aragoniense medio, Aragoniense superior, Vallesiense superior, Turoliense medio, Turoliense superior, Rusciniense superior-Villafranquiense inferior y Villafranquiense. Las grandes cuencas interiores (Ebro, Tajo, Duero) presentan un registro muy completo de las sucesiones neógenas y de las rupturas arriba señaladas, las cuales tienen buena correlación de una cuenca a otra. De igual modo, existe una correlación notable entre los registros sedimentarios del Mioceno superior-Plioceno de las cuencas de Levante y el Sudeste. Sin embargo, la correlación es menor con las cuencas situadas en la Cadena Ibérica y la Ca-

dena Costero Catalana. La comparación entre el registro sedimentario Neógeno obtenido en gran parte de las cuencas continentales españolas y la secuencia de eventos globales a partir de los cuadros de ciclicidad para el Cenozoico actualmente aceptados permite reconocer coincidencias cronológicas entre ambos, especialmente en lo que se refiere a siete de las rupturas sedimentarias mayores (las definidas a 24.5 Ma, 22 Ma, 16 Ma, 13.5 Ma, 9.5 Ma, 5.5 Ma, 3.3 Ma). Las tendencias en la evolución sedimentaria de las sucesiones Neógenas, tanto en áreas del "offshore" Mediterráneo como en zonas periféricas de la Península Ibérica, muestran igualmente notables coincidencias en lo que se refiere a la cronología de rupturas sedimentarias mayores observadas en sucesiones continentales. La interpretación paleoclimática, resumida en las curvas de humedad y temperatura que acompañan el cuadro de correlación, permite definir varios cambios climáticos a lo largo del Neógeno en España. Destacan cuatro picos relativos de temperatura (Ageniense superior, Aragoniense inferior-medio, Vallesiense-Turolense y Villafranesiense superior), los tres primeros indicando posiblemente condiciones subtropicales. De igual modo, son detectables cinco períodos de sequedad relativa (Ramblense inferior, Aragoniense medio-superior, Turolense medio, Rusciniense superior y Villafranesiense medio). Estas tendencias paleoclimáticas son en buena parte contrastables con las observadas a partir de sucesiones marinas.

Palabras clave: Neógeno, Cuencas continentales, Correlación estratigráfica, Discontinuidades sedimentarias, Paleoclimas, España.

Calvo, J.P. *et al.* (1993): Up-to-date Spanish continental Neogene synthesis and paleoclimatic interpretation. *Rev. Soc. Geol. España*, 6: 29 - 40.

Seven years ago, an overview of the Neogene basins of Spain was presented at the VIIIth Congress of the Regional Committee of the Mediterranean Neogene Stratigraphy in Budapest under the title "Approach to the Spanish Continental Neogene Synthesis and Paleoclimatic Interpretation". This contribution was authored by 16 researchers, specialists in different fields of the Neogene geology, who were helped by 23 other researchers yielding specific information in some areas. The workshop was instigated and coordinated by Dr. López-Martínez. The final draft of the Spanish Neogene Synthesis can be found in López-Martínez *et al.* (1987).

The methodology of the synthesis written in 1985 was based on modern techniques of basin analysis, especially the conceptual background derived from the tectono-sedimentary basin analysis (Megfás, 1982) as well as the development of sequential stratigraphy of basins (Mitchum *et al.*, 1977; Vail *et al.*, 1984). Later contributions on this topic may be found in Wilgus *et al.* (1988) and Vera (1989), among others. The use of these techniques allowed the overcome of previous syntheses that had been outlined mainly on the basis of vertebrate paleontology (e.g., Aguirre *et al.*, 1976). As a result, a general scheme of correlation was established among the Neogene stratigraphic records of seven major areas within the Iberian Peninsula which, in turn, grouped sixteen basins and/or sectors of larger basins. Two curves indicative of the evolution of humidity and temperature throughout the Neogene in Spain accompanied the correlation chart.

Although the results of that paper seemed to be conclusive and the correlation chart fairly well fixed, the authors did not hesitate to offer this approach with criticism and assessed their work as a starting point which should be improved by future developments. However, some major conclusions could be pointed out as quite consistent: 1) the lack of coincidence between main sedimentary breaks and classic chronostratigraphical limits (these limits being characteristically located within Tectonosedimentary Units (TSU)); 2) limits between TSU are not coincident with limits between mammal-based biostratigraphic zones; and 3) ac-

ording to the established marine-continental correlation chart, the sedimentary breaks identified in continental sedimentary sequences seem to be chronologically equivalent to those related to major events in the marine realm. This latter observation is probably the most controversial.

The aim of this present paper, which is conceived as an updating of the previous synthesis, is to test the current validity of that contribution in view of the new data provided by: 1) recent findings of mammal localities and the biostratigraphical information supplied by them, 2) advances in our stratigraphic and sedimentological knowledge of basins, and 3) new proposals on the Neogene structural evolution of the Iberian plate, considered either as a whole or in particular areas. Unfortunately, available information from magnetostratigraphy, radiochronology or systematic chronostratigraphical studies is far from being sufficient to supplement the fossil mammal biochronological background; therefore, this information will be offered in a restricted manner.

An initial change with regard to the previous synthesis concerns the division and terminology of the Neogene Mammal Ages on which the stratigraphic chart is based. For instance, the Ramblian (Daams *et al.*, 1987) and Alfambrian (Moissenet *et al.*, 1990) continental stages are included in the new chart in order to integrate recent proposals for the biostratigraphy of the Lower Miocene and Lower Pliocene, respectively. Other changes concern the chronology of the stratigraphical divisions as well as the correlation between Neogene Mammal Ages and the Marine Neogene Mediterranean Chronostratigraphy. Such changes are considered provisional as they will surely undergo modifications in the future.

We assume the validity of the methodology of basin analysis used in the paper by López-Martínez *et al.* (1987). Although this methodology is viewed with criticism by some researchers (see Santanach, 1989), even by co-authors of this paper, the establishment and further correlation of major stratigraphic events in the diverse basins supports it as an acceptable working method.

We take into account some valuable suggestions on problems for recognition of sedimentary breaks in continental basins (González *et al.*, 1988; Pardo *et al.*, 1989). Most of the sedimentary ruptures described in this paper fit with the major types (1, 2, or 3-types) of sedimentary breaks defined by these authors. Accordingly, the breaks are outlined either by sharp erosional surfaces, unconformities, paleokarst surfaces or significant changes of the evolutionary trend of the sedimentary filling in the basins. Overall, they constitute major sedimentary discontinuities which are related to tectonic activity in the basin margins. Although some ambiguity may remain, the term 'sedimentary break' will be used for major sedimentary discontinuities that can be recognized in an entire basin.

Geochronology, bio- and chronostratigraphy

The geochronological scale presented in this paper is that of López-Martínez *et al.* (1987) with some modifications. First of all, we separated the left column of the marine chronostratigraphy from the continental stratigraphy because there exist few points of correlation between the marine and continental realm in Spain. Two dashed lines between the marine chronostratigraphical scale and the continental one are drawn. The first dashed line represents the correlation between the mammal locality of Crevillente 6 and the *Globorotalia conomiozea* zone of the Lower Messinian (Bruijn *et al.*, 1975). The second dashed line represents the correlation between the mammal locality of La Alberca from upper MN13, intercalated between marine sediments, to the Late Messinian (Mein *et al.*, 1973). Tie-points of lesser order are also taken into account for the construction of our chronological framework. Reinterpretation of the paleomagnetic data of Dijkstra (1977) of the Armantes section near Calatayud situates the Armantes 7 fauna (Zone F of the Upper Aragonian) at 13.7 Ma (Daams *et al.*, *in prep.*). Another tie-point is that between the Early Serravallian and the upper part of Zone D of the Middle Aragonian. This correlation is based on the first indications of a cooling of the surface waters of the Mediterranean (Chamley *et al.*, 1986) and the cooling on the continent interpreted by Van der Meulen and Daams (1992). Another correlation is that of the Aragonian/Vallesian boundary as evidenced by the *Hipparion*-datum in the Mediterranean area. Sen (1990) argues that there is no radiometric data available that can prove that the *Hipparion*-datum is older than 11 Ma, and that magnetostratigraphical data situates its age at a maximum of 11.5 Ma. In this paper we follow Sen's suggestion and we set the datum at 11.5 Ma.

In the following columns we prefer to distinguish between truly defined continental stages and mammal ages, such as was done by Steininger *et al.* (1990), but again with a modification. These authors mention a gap between the Orleanian and Astaracian, a suggestion not followed by us.

The MN subdivision presented in this paper does not have a/b subdivisions of zones 2, 3, 4 and 16, and

zones 7 and 8 are fused. Bruijn *et al.* (1992) suppressed these subdivisions as they are not useful at European scale. Distinction between zone 7 and 8 is not possible either at larger distance from the reference level.

The local zones are those of Daams and Freudenthal (1981) who defined zones A to I in Calatayud - Teruel basins; Daams and Van der Meulen (1984) who defined zones X, Y and Z in Ebro, Almazán and Calatayud-Teruel basins, respectively; and Alvarez *et al.* (1987) who defined zone W for the Upper Oligocene in the Loranca basin. Most of the local zones are defined in the type areas of the Ramblian and Aragonian. The use of the proposed local fauna subdivisions allows a more precise correlation than the biochronological framework of the MN system (Daams and Freudenthal, 1990). The local zones can be used independently for both micromammal and macromammal faunas.

Summary of the Spanish continental basins and their neogene sedimentary record

General characteristics

Three main Tertiary continental basins are located in the interior of the Iberian Peninsula (Fig. 1). The Duero basin, in the north-central part, is bounded by the Cantabrian Range, the Hesperic Massif and the Central System. The Tajo basin is located exactly in the centre and is bordered by the Toledo Mountains, the Iberian Range and the southern side of the Central System. Finally, the Ebro basin is bordered by the Pyrenees, the Iberian Range and the Catalan Coastal Range. Each of these basins exceeds 15,000 km² in extent, and together they occupy a large portion of the total area of Spain. In addition to these large Tertiary basins, other minor intramontaneous basins occur within the bordering ranges or in areas which were covered by the sea throughout most of the Neogene. This is the case of Late Neogene basins of the Betic domain and some other peripheral basins.

The Neogene sedimentary record is fairly complete in several Spanish basins. With regard to the continental Neogene, the sedimentary sequences are especially well developed within the three large interior basins which were separated from the marine realm since their formation in the Paleogene. The thickness of the continental Neogene successions in these basins ranges from 500m to 1,500m. In the other basins the thickness of the continental Neogene successions is highly variable but in a few cases it reaches up 1,500 m, particularly in those generated as a consequence of rifting processes (Anadón *et al.*, 1989a).

The formation and evolution of the Tertiary basins in Spain are closely related to the upbuilding of the Pyrenean and Betic orogens and the internal deformation which affected the Iberian microplate (Vegas and Banda, 1982; Anadón *et al.*, 1989a). The Ebro basin developed as a foreland basin resulting from the upthrusting of the southern Pyrenean zones. A rather similar situation is recognized in the northern margin of the Duero basin whereas the Central System bounds the

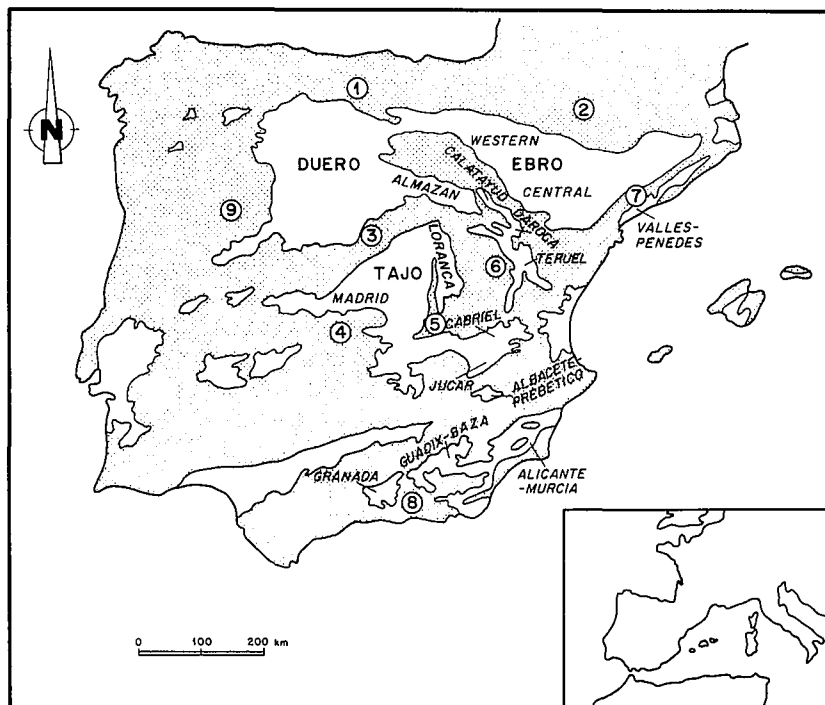


Figure 1.- Map of the Iberian Peninsula with location of the Tertiary basins included in this synthesis. Larger Tertiary basins are written in capitals; the several subbasins or minor basins are indicated with italics. Encircled numbers indicate major structural chains bounding the basins: 1, Cantabrian Range; 2, Pyrenees; 3, Central System; 4, Toledo Mountains; 5, Altomira Range; 6, Iberian Range; 7, Catalan Coastal Range; 8, Betic Ranges; 9, Hesperic Massif.

basin to the south. This latter major structure has been interpreted as a big arch bounded by reverse faults resulting from the compressive deformation of rigid intraplate areas (Vegas and Banda, 1982; Vegas *et al.*, 1990) or as a crustal thickening due to basement thrusting (Warburton and Alvarez, 1989). Whichever the case, the Madrid basin, located to the south of the Central System, received huge volumes of terrigenous deposits which account for Tertiary sediments nearly 3,500m thick.

In general, all the compressional processes leading to the formation of the large Spanish Tertiary basins were active throughout the Paleogene and, locally, into the Lower and Middle Miocene. Synchronously, several minor or medium-size basins (Vallés-Penedés, Calatayud, Teruel, Rubielos de Mora, ..) developed in the eastern part of Iberia as a result of extensional processes (Anadón *et al.*, 1989b). In a similar way, a number of extensional or strike-slip small basins were formed in the Betic Zones during and after the emplacement of the Betic nappes (Vegas and Banda, 1982; Sanz de Galdeano, 1990; Sanz de Galdeano and Vera, 1992). Most of these basins were filled with marine sediments in their first stages but in many cases show later continental successions of considerable thickness (Granada, Guadix-Baza, Fortuna,...)

In spite of the extreme complexity of the structural framework of the Tertiary basins of Spain, some common trends in vertical evolution of terrestrial successions (both alluvial and lacustrine deposits) are observed from basin to basin. Thus, in the Duero, Ebro and Tajo basins the sequential evolution throughout the Neogene is marked by progradations and retreatments of the peripheral alluvial systems which show striking similarities in the three areas (IGCP-219 Spanish

Group, 1990). The infilling of the smaller basins (those located in the Iberian Range, Betic domain or elsewhere) displays different sedimentary patterns and a wider spectrum of both alluvial and lacustrine facies. Nevertheless, many of the sedimentary breaks recognized within these basins are chronologically equivalent to those detected in the larger ones.

Figure 2 shows several simplified stratigraphic logs from all the basins included in this study. In practice, they cover most of the continental Neogene record in Spain (Fig.1). Emphasis is put on the position of the sedimentary breaks. Some comments on these sedimentary breaks, ordered by time intervals, are given below. Mammal sites included in Figure 2 are listed in Appendix A.

Main Neogene sedimentary breaks

Agenian sedimentary break.- This sedimentary break has been recognized in the Ebro (both central and western sectors) and Tajo basins. In this latter basin the sedimentary break is recorded as Castellana Phase by Aguirre *et al.* (1976). The age of the sedimentary break has been well determined in the Loranca basin but elements are lacking for a solid age determination of the discontinuity throughout the Oligocene-Miocene boundary in the Madrid basin. *Rhodanomyx* faunas are present below and above the break. Its age corresponds to the Y zone (Daams *et al.*, 1987) or to the limit between X and Y zones (probably to the Upper Oligocene) (López Martínez and Torres, 1991).

The sedimentary break is marked in the Ebro basin by a net progradation of alluvial systems over alluvial and laterally related lacustrine sequences which show a

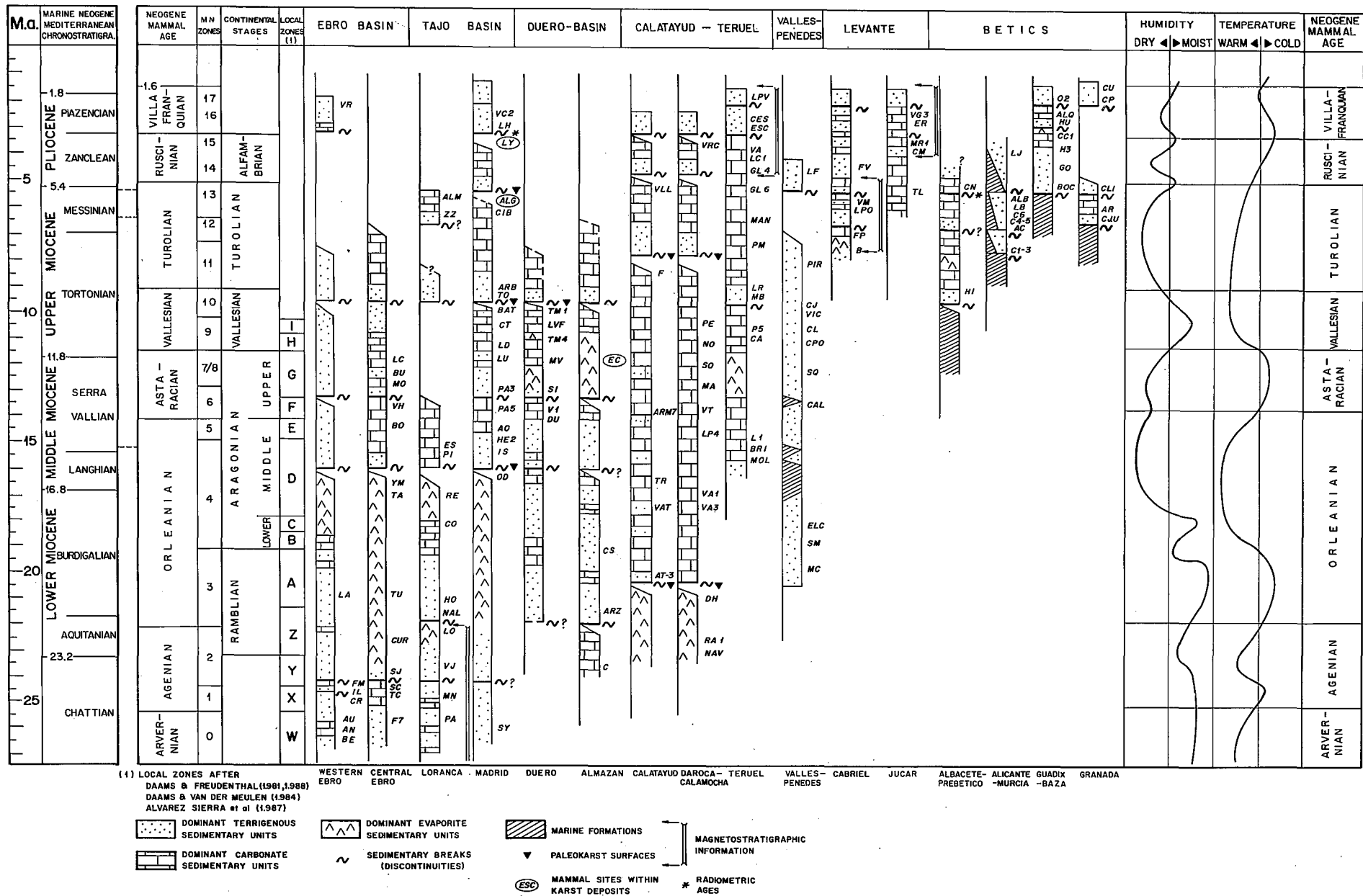


Figure 2.- Integrated Correlation Chart of Spanish Neogene continental basins. Lithostratigraphic logs for some basins are separated in different sectors. The graphic is accompanied by paleoclimatic curves for the Spanish Neogene. Meaning of codes for fossil mammal sites is included in Appendix A.

positive sedimentary trend (González, 1989; Pérez García, 1989; Muñoz, 1991). To the north of the central Ebro area (Huesca province), this sedimentary break is represented by an angular unconformity between mammal sites of zone X (Santa Cilia) and zone Y2-Z (San Juan-La Galocha) (Alvarez *et al.*, 1990). In Loranca the sedimentary break resulted from the reactivation of alluvial fan systems (Díaz-Molina *et al.*, 1989).

Ramblian sedimentary break.- Formerly defined as Late Agenian-Early Aragonian (López-Martínez *et al.*, 1987), this sedimentary break has been clearly recognized in the Loranca basin (Tajo) where it is dated by faunas of the Loranca and Navalón mammal sites, below and above the discontinuity, respectively. In Almazán, the sedimentary break is marked by an angular unconformity near the basin margin and by a drastic sedimentary change in central parts of the basin where alluvial deposits overlie lacustrine carbonate sequences which contain the Cetina mammal site. An intra Z zone biostratigraphic position is postulated for this event. *Ligerimys* (one species) and *Eucricetodon* are recorded below and above the sedimentary break.

The relative chronological proximity of the two aforementioned sedimentary breaks is consistent with the remarkable tectonic activity developed throughout the Late Paleogene and Early Miocene in the Iberian Plate and other zones of the western Mediterranean (Vegas and Banda, 1982; Letouzey, 1986; Anadón *et al.*, 1989). Unfortunately, the available biostratigraphic information from some ranges, such as a number of small basins of the Iberian Ranges, is not as complete as needed for dating accurately the periods of basin formation and initial evolutionary stages (Simón, 1984).

Middle Aragonian sedimentary break.- This sedimentary break seems to be generalized in most of the analyzed basins. It has been recognized clearly in the Ebro basin as well as in Loranca and Madrid basins. In this latter basin the discontinuity is recorded as Neocastellana Phase by Aguirre *et al.* (1976). The biostratigraphic position of the sedimentary break is fixed by the occurrence of mammal sites containing *Hispanotherium* below and above the break. A significant lithological change between thick lacustrine evaporite successions and sequences dominated by alluvial, carbonate and gypsum deposits is recognized in the Ebro and Madrid basins. This change is related to the tectonic reactivation of the basin margins combined with the exhaustion of previous evaporite source areas (Calvo *et al.*, 1989; Anadón *et al.*, 1989a). In addition, the discontinuity may be marked locally, e.g., in the Madrid basin, by paleokarst surfaces (Calvo *et al.*, 1984).

In areas where marine and continental interfingering is recorded, such as the Vallés-Penedés area, the sedimentary break may correspond to the progradation of continental clastic facies over Upper Langhian coastal marine sediments.

Late Aragonian sedimentary break.- This sedimentary break was not outlined in the previous synthesis

by López-Martínez *et al.* (1987). Further studies have demonstrated that a Late Aragonian sedimentary break, first observed in the Madrid basin, can be also recognized in western and central areas of the Ebro basin as well as in the Duero. In all these cases the sedimentary break is marked by a net progradation of coarser alluvial deposits over alluvial and/or lacustrine sequences showing a positive depositional trend.

The sedimentary break is located between the F and G zones as indicated by Paracuellos-5 and Paracuellos-3 mammal sites in the Madrid basin, Villanueva de Huerva and Moyuela in the Ebro, and Valladolid-1 and Simancas in the Duero. This event is correlated with a second tectonic pulse included in the Guadarrama Phase that affected the Central System in the northern margin of the Madrid basin (De Vicente *et al.*, 1990).

Late Vallesian sedimentary break.- This is a relevant event because of two reasons: 1) the sedimentary break can be accurately recognized in the large basins (Ebro, Duero and Tajo); 2) as some recent investigations seem to indicate (Sanz de Galdeano, 1990; De Vicente *et al.*, 1990), the Late Vallesian sedimentary break records a major change in the tectonic strains affecting the Iberian microplate by that period. A generalised extensional phase lead to the development of grabens and strike-slip basins in both internal and external zones of the Betics (Calvo *et al.*, 1978; Sanz de Galdeano, 1990). Likewise, a drastic change of the paleogeography of the large interior basins (Ebro and Madrid) is recorded (Calvo *et al.*, 1989; Pérez García, 1989; De Vicente *et al.*, 1990).

The precise age of this discontinuity is still a matter of controversy. Both Lower and Upper Vallesian faunas are recorded below the discontinuity in the Duero and Madrid basins (López-Martínez *et al.*, 1987; Alvarez *et al.*, 1990; Sesé *et al.*, 1990) but there is a lack of agreement with regard to the lithostratigraphic position of mammal sites of Vallesian age in some areas, particularly in the Duero basin (Corrochano and Armenteros, 1989; Portero *et al.*, 1991).

Middle Turolian sedimentary break.- This sedimentary break is significant as it may be correlated with the intra-Messinian regional sedimentary break (Santisteban, 1981; Megías *et al.*, 1983; Agustí *et al.*, 1985a). The relationships between continental and marine deposits can be observed in the Alicante-Murcia area. Therein, the Middle Turolian site of Casa del Acero overlies marine deposits of Messinian age (Agustí *et al.*, 1985b; López-Martínez *et al.*, 1987). The correlation between marine-continental may be also established on the basis of several mammal sites in Crevillente. *Parapodemus* faunas are recorded both below and above the sedimentary break.

An additional event related to the Middle Turolian sedimentary break is probably represented by relevant depositional changes recorded in lacustrine basins of the Prebetic area (Elizaga, 1990). Data from the Cabriel and Granada basins also support the existence of this discontinuity which may be dated as an intra MN12 zone. In the Cabriel basin, the Fuente Podrida

mammal site dated at 7.2 Ma (Opdyke *et al.*, 1990) is located below the discontinuity.

Late Turolian sedimentary break.- Whereas this sedimentary break is not well defined within the large interior basins (the Madrid basin may be considered an exception as the Algora mammal site of Late Turolian age would be located above the rupture), the peripheral Levantine and Betic basins offer a good choice for determining its chronostratigraphic position. Thus, a Late Turolian sedimentary break (intra-MN13) can be defined in the Granada, Guadix-Baza (Agustí *et al.*, 1988), Prebetic, Cabriel and Vallés-Penedés basins. *Apodemus* faunas are recorded below and above the discontinuity. In most cases the sedimentary break is represented by an erosional surface and/or the overlying of terrigenous deposits on lacustrine carbonates.

This sedimentary break has a probable absolute age of about 5.7 +/- 0.3 Ma as recorded by the Monagrillo volcanic event (Bellon *et al.*, 1981) in the Las Minas basin (Prebetic) (Elizaga and Calvo, 1989). This is also supported by paleomagnetostratigraphic insight from the Cabriel succession where the Venta del Moro mammal locality dated over 5.47 or 5.78 Ma (Opdyke *et al.*, 1990) is located below the discontinuity.

Late Ruscinian - Early Villafranchian sedimentary break.- The sedimentary break is located approximately in the Ruscinian (Alfambrian) - Villafranchian boundary. It has been related to the Ibero-Manchega I phase (Pérez-González, 1979, 1982) in the Tajo, Júcar, and La Mancha areas. The sedimentary break has been also recognized in Teruel, where the Alfambrian stage has been defined (Moissenet *et al.*, 1990), and in nearby interior basins. In all these cases the rupture is related to tectonic reactivation resulting on both tilting and, locally (e.g., Loranca basin), strong deformation of previously deposited Neogene formations. The recognition of this sedimentary break in Guadix-Baza is controversial (Agustí *et al.*, 1988).

Miomys ischus (Esteban and Martínez Salanova, 1987) as well as the last *Hipparion* faunas have been recorded both below and above the discontinuity, which has been dated c.a. 3.5 +/- 0.3 Ma according to the volcanic event of Campo de Calatrava (Alberdi *et al.*, 1984). This event may be correlated with the Las Higueruelas mammal locality.

Villafranchian sedimentary break.- The Villafranchian sedimentary break is widespread in most of the basins, where it records the terminal Neogene event prior to the development of recent fluvial systems. This sedimentary break has been related to the Ibero-Manchega II phase (Pérez-González, 1979, 1982) in the Tajo, Júcar and La Mancha areas. *Equus* and *Mammuthus* as well as the typical Villafranchian ruminant faunas (*Gazella*, *Gazellospira*, *Leptobos*, *Croizetoceros*) occur both below and above the discontinuity. The biostratigraphic position of the discontinuity is well determined in Guadix-Baza basins (Agustí *et al.*, 1988) where it

occurs between the Alquería and Orce-2 mammal localities.

Discussion

Several preliminary conclusions may be derived from the correlative lithostratigraphic chart presented in Fig.2:

a) There is a fairly good correlation among main sedimentary breaks recognized in the studied basins. Moreover, the sedimentary evolutionary trends of lithostratigraphic units defined between sedimentary breaks show, in general, similar patterns from basin to basin. In many cases, the morphological characteristics of the breaks (paleokarst surfaces, erosional surfaces) is similar in a same time slice for different basins.

b) The correlation among sedimentary breaks is clear in the largest interior basins, especially within the Lower and Middle Miocene interval as well as the lower part of the Upper Miocene (Vallesian). However, the correlation is poor among these large basins and those located within the Iberian and Catalanian Coastal Ranges. On the other hand, basins of the Levante and Betic areas show fairly good correlative patterns through Upper Miocene and Pliocene.

c) López-Martínez *et al.* (1987) made emphasis on the chronological coincidence of most of the sedimentary breaks in both marine and continental series by comparing the Spanish continental Neogene record with previously established charts of Neogene Global Cycles (Vail and Handbol, 1983; Keller and Barron, 1983; and, in a regional scale, Soler *et al.*, 1983). The updated synthesis confirms this impression. Further refining based on sequence stratigraphy (Haq *et al.*, 1987, 1988) has led to the proposal of modified Cenozoic Cycle Charts which are currently accepted as a reference by most of the authors. According Haq *et al.* (1988), the Neogene marine series record a highly complex history of sea level changes with marked relative rises and falls in several periods. The timing of these eustatic sea level changes has been precisely fixed in Haq *et al.*'s curves (Fig.3).

The comparison between stratigraphic logs from the Neogene in most of the Spanish continental basins (Fig.2) and the pattern of global cycles allows to recognize chronological coincidences, especially with regard to the age of seven major sedimentary breaks (Fig.3). This conclusion is considered to be valid even if uncertainties in continental biostratigraphy and marine-continental correlations in Spain oblige to make only a tentative assessment.

The agreement in the sequence boundary correlations between marine basins lies in most cases on approximate chronological coincidence, as deduced from biostratigraphic, paleomagnetic and isotopic data. Many authors use sequence boundary ages established in Global Cycle Charts as a chronological reference for dating discontinuities elsewhere. Instead of, we have obtained independent evidence for regional discontinuity correlations as well as to date them.




Figure 3.- Chart for comparison of the chronology of major sedimentary breaks determined in Spanish continental Neogene successions and curves showing relative changes of coastal onlap during the Neogene (Haq *et al.*, 1988). A comparison is also established with chronology of major events recorded in the Betic Cordillera (after Pascual *et al.*, 1991).

The coincidence of discontinuity ages between the Spanish continental Neogene record and Global Marine Charts show even better fitness than was previously stated (López-Martínez *et al.*, 1987). In the Spanish continental Neogene chart (Fig.2), major sedimentary breaks are at about 24.5 Ma (intra-Agenian), 22 Ma (intra-Ramblian), 16 Ma (intra-Middle Aragonian), 13.5 Ma (intra-Late Aragonian), 9.5 Ma (intra-Late Vallesian), 6.5 Ma (intra-Middle Turolian), 5.5 Ma (intra-Late Turolian), 3.3 Ma (Late Ruscinian-Early Villafranchian), and 2 Ma (intra-Villafranchian). Main similarities with Haq *et al.*(1988)'s curve are twofold (Fig.3): a) increase in frequency of relative changes of coastal onlap (i.e., reduction of the time spacing of eustatic events) and continental sedimentary breaks in more recent Neogene times, especially since the Messinian (Middle to Late Turolian); b) chronological coincidence between many sedimentary breaks in both marine and continental series. This is particularly clear for global changes recognized in the Aquitanian, Langhian, Middle Serravallian, Middle Tortonian, Messinian, and in several periods throughout the Pliocene.

Main sedimentary breaks defined within the Spanish continental Neogene record appear to be delayed in time in relation to Neogene sequence boundaries (Fig.3). Although this displacement might be unreal as precise dating of the sedimentary ruptures in the continental realm is difficult, a "cause-effect process" of the sea level falls on inland basins (perhaps a climatic effect as well?) may be postulated for explaining this stratigraphic relationship. Whichever the case, our understanding of how global changes recorded from marine series would be represented in the inland realm is so far incomplete.

Regional studies of the Neogene sedimentary record in offshore Mediterranean areas (Soler *et al.*, 1983) and inland peripheral zones of the Iberian Peninsula (Pascual *et al.*, 1991; Sanz de Galdeano and Vera, 1992) provide evidence that the sedimentary breaks recognized in these nearby areas may be interpreted as a result of eustatic and/or tectonic events (Sanz de Galdeano and Vera, 1992). This latter work makes emphasis on tectonism (or tectonism associated with eustatism) as a main cause for sequence boundaries through most of the Lower, Middle and Upper Miocene in SE Spain; eustatism would be properly a relevant factor for detected coastal onlap during Langhian. The Spanish continental basins, mostly having evolved like closed terrestrial basins, have had their sedimentary filling controlled by tectonic readjustments during the Miocene (IGCP-219 Spanish Group, 1990). In contrast, the geologic evolution of many basins, even the largest interior ones, during Late Miocene and Pliocene underwent changes from closed to open conditions that probably made them more sensitive to frequent eustatic sea level variations which are characteristic for this period.

Palaeoclimatology

The palaeoclimatic interpretation of this synthesis is based on the composition and compositional shift in time of micromammal faunas. The followed criteria

are those of Van der Weerd and Daams (1978), Daams and Van der Meulen (1984), Daams *et al.*(1987), Sesé (1991), and Van der Meulen and Daams (1992), and will not be repeated in this paper. The temperature and humidity curves are precised with regard to the previous ones in López-Martínez *et al.*(1987) which is due to an increase of information and new treatment of data by Van der Meulen and Daams (1992).

The recognized climatic changes are demonstrated by humidity and temperature oscillations. Humidity and temperature trends are not necessarily simultaneous.

Four relative high temperature peaks, of which the first three may indicate (sub)tropical conditions, are recognized during the Spanish Neogene. The first one is that of the Early Agenian, during which tropical large mammals like tapirs and pangolins are present in various faunas in central Spain. The second one is that of the Early and Middle Aragonian, during which *Deinotherium* (a tropical African proboscidian) entered the Iberian Peninsula and *Hispanotherium* (a running rhinoceros with cement-filled teeth) spread widely. The third relatively warm interval is that of the Vallesian-Turolian. In the Lower Vallesian of Catalonia, Pongidae (apes) and again tapirs are present and in the entire Iberian Peninsula the tropical chevrotains (Tragulidae) have their maximum abundance during the Early Vallesian. The fourth warm interval is that of the Late Villafranchian and it is previous to the immigration of rootless voles like *Allophaiomys*. Several of the temperature trends are recognized in the marine realm as well (Muller, 1984; Demarcq *et al.*, 1990).

Five relatively dry periods are recognized. The first one is that of the Early Ramblian during which running rhinoceroses and hypsodont ruminants (giraffes) are abundant. The second dry period is that of the Middle Aragonian characterized by the so-called Hispanotherium-faunas (see above) and those of the first hypsodont bovid (*Caprotragoides*). The third and the fourth dry periods are those of the Middle Turolian and Late Ruscinian, respectively, during which antilopes (high-crowned savannah-dwellers) are abundant. The fifth relatively dry period is that of the Middle Villafranchian during which the horse *Equus* and the steppe-elephant *Mammuthus* immigrated into Europe.

Conclusions

This paper, based on that presented some years ago by López-Martínez *et al.* (1987) in Budapest, summarizes recent findings about the Neogene stratigraphy of most of the continental basins in Spain and updates the correlative chart for Neogene stratigraphic units. New findings of mammal localities and some, though sparse, recent radiometric and magnetostratigraphic data have been included in the synthesis.

Some modifications have been introduced by comparison with the geochronological scale used by López-Martínez *et al.* (1987). Main changes have been made in order to include new biostratigraphic terminology and more refined biostratigraphic local zones.

Nine main sedimentary breaks have been recognized as widespread occurring in the different basins. A good correlation is observed among the Neogene sedimentary record of the largest interior basins (Tajo, Duero, Ebro) through a time interval spanning Lower Miocene to Vallesian. In a similar way, a fairly good correlation has been determined for the Late Neogene sedimentary record in eastern and southern basins. However, the correlation is poorer in those basins located within the Iberian and Catalan Coastal Ranges, which usually do not show a similar sedimentary pattern.

There is chronological coincidence between the sedimentary breaks recognized within the Spanish continental Neogene record and sedimentary discontinuities resulting from global sea-level changes. The comparison with currently accepted Cenozoic Global Cycle Charts indicates that sedimentary discontinuities occur at about 24.5 Ma, 22 Ma, 16 Ma, 13.5 Ma, 9.5 Ma, 5.5 Ma, and 3.3 Ma in both marine and continental successions. The chronological coincidence is also remarkable at a regional scale by comparing Spanish Neogene continental successions with those observed in offshore Mediterranean areas and inland peripheral zones of the Iberian Peninsula.

The palaeoclimatic curves inferred from mammal assemblages throughout the Neogene display four rela-

tive temperature peaks indicative of either (sub)tropical conditions or less marked warm intervals. Five relatively dry periods are inferred from the palaeoclimatic curves.

This paper fully corroborates most of the results achieved by López-Martínez *et al.* (1987), in particular the use of tectono-sedimentary analysis as a valid geological tool for this Neogene synthesis. On the other hand, this up-to-date confirms a main conclusion concerning the non-coincidence of global discontinuities with classic chronostratigraphic limits.

Main achievements of this paper are indebted to several researchers who have furnished very valuable data to the authors. Accordingly, they are considered analysis authors. We acknowledge the following researchers for their contributions: L.Alcalá, M.T.Alberdi, A.M.Alonso Zarza, M.A.Alvarez Sierra, B.Azanza, M.Belinchón, J.Carballera, G.Cuenca, J.Fernández, M.Freudenthal, E.García, J.Gibert, A.González, F.Junco, J.I.Lacomba, F.López Olmedo, A.V.Mazo, P.Mein, J.Montesinos, S.Moya, A.Olivé, S.Ordoñez, M.de Renzi, J.Rodríguez-Fernández, A.Ruiz-Bustos, M.A.Sacristán, C.Sesé, M.D.Soria, J.Usera, M.Valle, C.Viseras, and J.L.Zapata. We thank Paula Bayard for the improvement of the english in the text, A.García Blanco for his help in drawing figures included in the paper, as well as V.Martín for his assistance in typing the manuscript.

One of the authors (Dr. Emilio Elizaga) died during the time in which this paper was written. All of us wish to devote this work for his memory, permanently reminding him as the best friend and scientific collaborator.

APPENDIX A

List of fossil mammal sites

Ebro basin

AN - Arnedo
 AU - Autol
 BE - Bergasa
 BO - Borja
 BU - El Buste
 CR - Carretil
 CUR - Cura
 F7 - Fraga 7
 FM - Fuenmayor
 IL - Islallana
 LA - Los Agudos
 LC - La Ciesma
 MO - Moyuela
 SC - Santa Cilia
 SJ - San Juan-La Galocha
 TA - Tarazona
 TC - Torrent de Cinca
 TU - Tudela
 VH - Villanueva de Huerva
 VR - Villarroya
 YM - Yesos de Monteagudo

Tajo basin

ALG - Algora
 ALM - Almendros
 AO - Arroyo del Olivar
 ARB - Arbancones
 BAT - Batallones
 CIB - Canteras de Iberia
 CO - Córcoles
 CT - Cendejas de la Torre
 ES - Escamilla
 HE2 - Henares 2
 HO - Huerta Obispaña
 IS - San Isidro
 LD - Ledanca

LH - Las Higuieruelas
 LO - Loranca
 LU - Lupiana
 LY - Layna
 MN - Moncalvillo
 NAL - Navalón
 OD - O'Donnell
 PA - Parrales
 PA3 - Paracuellos 3
 PA5 - Paracuellos 5
 PI - Pineda
 RE - Retama
 SY - Sayatón
 TO - Torija
 VC2 - Valverde de Calatrava 2
 VJ - Vallejo
 ZZ - Zafrá de Záncara

Duero basin

ARZ - Ariza
 C - Cetina
 CS - Carr.Soria
 DU - Dueñas
 EC - Escobosa de Calatañazor
 LVF - Los Valles de Fuentidueña
 MV - Montejo de la Vega
 SI - Simancas
 TM1 - Torremormojón 1
 TM4 - Torremormojón 4
 V1 - Valladolid 1

Calatayud - Teruel

ARM7 - Armantes 7
 AT3 - Ateca 3
 BRI - Brito
 CA - Casas Altas
 CES - Concud Estación
 DH - La Dehesa

ESC - Escorihuela
 F - Fuentes
 GL4 - La Gloria 4
 GL6 - La Gloria 6
 LI - Libros 1
 LC1 - Loma de Casares 1
 LP4 - Las Planas 4
 LPV - La Puebla de Valverde
 LR - La Roma
 MA - Manchones
 MAN - Los Mansuetos
 MB - Masía del Barbo
 MOL - Mas del Olmo
 NAV - Navarrete
 NO - Nombrevilla
 P5 - Peralejos 5
 PM - Puente Minero
 RA1 - Ramblar 1
 SO - La Solera
 TR - Torralba de Ribota
 VA - Villalba Alta
 VA1 - Valdemosos 1
 VA3 - Valdemosos 3
 VAT - Valtorres
 VLL - Vellilla
 VRC - Villarroya del Campo
 VT - Valalto

Vallés Penedés

CAL - Can Almíral
 CJ - Can Jofressa
 CL - Can Llobateras
 CPO - Can Ponsic
 ELC - Els Casots
 LF - La Fortesa
 MC - Molí Calopa
 PIR - Piera
 SM - San Mamet

SQ - San Quirce
 VIC - Vildecabals

Levante

B - Balneario
 CM - Cuestas de Mahora
 ER - El Rincón
 FP - Fuente Podrida
 FV - Fuente del Viso
 LPO - La Portera
 MR1 - Marmota 1
 TL - Tolosa
 VG3 - Valdeganga 3
 VM - Venta del Moro

Betics

AC - Casa del Acero
 ALB - La Alberca
 ALQ - Alquería
 AR - Arenas del Rey
 BOC - Botardo
 C1-3 - Crevillente 1,2,3
 C4-5 - Crevillente 4,5
 C6 - Crevillente 6
 CC1 - Cañada del Castaño
 CJU - Canteras de Jun
 CLI - Cerro Limones
 CN - Cenajo
 CP - Cerro Parejo
 CU - Cuarterones
 GO - Gorafe
 H3 - Huescar 3
 HI - Híjar
 HU - Huélago
 LB - Librilla
 LJ - La Juliana
 O2 - Orce 2

References

- Aguirre, E., Díaz-Molina, M. and Pérez-González, A. (1976): Datos paleomastológicos y fases tectónicas en el Neógeno de la Meseta sur española. *Trabajos Neógeno-Cuaternario*, 5: 7-29.
- Agustí, J., Cabrera, L. and Moya, S. (1985a): Sinopsis estratigráfica del Neógeno de la fosa del Vallés-Penedés. *Paleontología i Evolució*, 18: 57-81.
- Agustí, J., Martín Suarez, E. and Vera, J. A. (1988): Contribución a la síntesis del Neógeno continental de España e interpretación paleoclimática. II *Congr. Geol. España, Granada, Comunicaciones*, 1: 241-244.
- Agustí, J., Moya-Sola, S., Gibert, J., Guillén, J. and Labrador, M. (1985b): Nuevos datos sobre la bioestratigrafía del Neógeno continental de Murcia. *Paleont. Evol.*, 18: 83-94.
- Alberdi, M. T., Hoyos, M., Junco, F., López-Martínez, N., Morales, J., Sesé, C. and Soria, D. (1984): Biostratigraphy and sedimentary evolution of continental Neogene in the Madrid area. *Paléobiologie Continentale*, 14: 47-68.
- Alvarez, M. A., Daams, R., Lacomba, J. I., López-Martínez, N. and Sacristán, M. A. (1987): Succession of micromammal faunas in the Oligocene of Spain. *Munchner Geowiss. Abh.*, A, 10: 43-48.
- Alvarez, M. A., Daams, R., Lacomba, J. I., López-Martínez, N., Van der Meulen, A., Sesé, C. and Visser, J. de (1990): Paleontology and biostratigraphy (micromammals) of the continental Oligocene-Miocene deposits of the North-Central Ebro Basin (Huesca, Spain). *Scripta Geologica*, 94: 1-77.
- Anadón, P., Cabrera, L. and Roca, E. (1989a): Contexto estructural y paleogeográfico de los sistemas cenozoicos de España. *Acta Geol. Hispánica*, 24: 167-184.
- Anadón, P., Cabrera, L., Juliá, R., Roca, E. and Rosell, L. (1989b): Lacustrine oil-shale basins in Tertiary grabens from NE Spain (Western European Rift System). *Palaeogeogr., Palaeoclimat., Palaeoecol.*, 70: 7-28.
- Bellon, H., Bizon, G., Calvo, J. P., Elizaga, E., Gaudant, J. and López-Martínez, N. (1981): Le volcan du Cerro del Monagrillo (province de Murcia): âge radiométrique et corrélations avec les sédiments néogènes du bassin de Hellín (Espagne). *C.R. Acad. Sci. Paris*, 292: 1035-1038.
- Bruijn, H. de, Daams, R., Fahlbusch, V., Ginsburg, L., Daxner-Hock, G., Mein, P. and Morales, J. (1992): Report of the RCMNS Working Group on Fossil Mammals (four appendices), Reimsburg 1990. *Newsl. Stratigr.*, 26: 65-118.
- Bruijn, H. de, Mein, P., Montenat, C. and van de Weerd, A. (1975): Corrélations entre les gisements de rongeurs et les formations marines du Miocène terminal d'Espagne méridionale (provinces d'Alicante et de Murcia). *Proc. Kon. Ned. Akad. Wetens.*, B, 78: 1-32.
- Calvo, J. P., Elizaga, E., López-Martínez, N., Robles, F. and Usera, J. (1978): El Mioceno superior continental del Prebético Externo: Evolución del estrecho nord-bético. *Bol. Geol. Minero.*, 5: 9-32.
- Calvo, J. P., Ordóñez, S., García del Cura, M. A., Hoyos, M., Alonso Zarza, A. M., Sanz, E. and Rodríguez Aranda, J. P. (1989): Sedimentología de los complejos lacustres miocenos de la Cuenca de Madrid. *Acta Geol. Hispánica*, 24: 281-298.
- Calvo, J. P., Ordóñez, S., Hoyos, M. and García del Cura, M. A. (1984): Caracterización sedimentológica de la Unidad Intermedia del Mioceno de la zona sur de Madrid. *Rev. Mat. Proc. Geol.*, 2: 145-176.
- Chamley, H., Meulenkamp, J. E., Zachariasse, W. J. and van de Weerd, A. (1986): Middle to Late Miocene marine ecostratigraphy: clay minerals, planktonic foraminifera and stable isotopes from Sicily. *Oceanologica Acta*, 9: 227-238.
- Corrochano, A. and Armenteros, I. (1989): Los sistemas lacustres de la Cuenca Terciaria del Duero. *Acta Geol. Hispanica*, 24: 259-280.
- Daams, R. and Freudenthal, M. (1981): Aragonian: the Stage concept versus Neogene Mammal Zones. *Scripta Geol.*, 62: 1-17.
- Daams, R. and Freudenthal, M. (1988): Synopsis of the Dutch-Spanish collaboration program in the Neogene of the Calatayud-Teruel Basin. 1976-1986. In: *Biostratigraphy and paleoecology of the Neogene micromammalian faunas from the Calatayud-Teruel Basin (Spain)*. (M. Freudenthal, Ed.). *Scripta Geol., Spec. Iss.* 1: 3-18.
- Daams, R. and Freudenthal, M. (1990): The Ramblian and the Aragonian: limits, subdivision, geographical and temporal extension. In: *European Neogene Mammal Chronology* (E.H. Lindsay et al. Eds), Plenum Press, New York, 51-59.
- Daams, R. and van der Meulen, A. (1984): Paleoenvironmental and paleoclimatic interpretation of micromammal faunal successions in the Upper Oligocene and Miocene of North Central Spain. *Paléobiologie continentale*, 14: 241-257.
- Daams, R., Freudenthal, M. and Alvarez Sierra, M. A. (1987): Ramblian; a new stage for continental deposits of early Miocene age. *Geol. Mijnbow*, 65: 297-308.
- Daams, R., Langeris, C. and van der Meulen, A. (in press): A reinterpretation of the paleomagnetic dating of the Middle to Late Aragonian Calatayud Section (province of Zaragoza, Spain). *Earth Planet. Sci.* (in press).
- Demarcq, G., Gourinard, Y., Magne, J. and Wallez, M. J. (1990): Température des eaux marines du bassin rhodanien au Miocène inférieur et moyen: mégafaunes et datations. *Paléobiologie Continentale*, 17: 205-214.
- De Vicente, G., Calvo, J. P. and Alonso Zarza, A. M. (1990): Main sedimentary units and related strain fields of the Madrid Basin (Central Spain) during the Neogene. *IXth RCMNS Congress, Barcelona*, Abstracts: 121-122.
- Díaz Molina, M., Arribas, J. and Bustillo, M. A. (1989): The Tórtola and Villalba de la Sierra Fans: Late Oligocene - Early Miocene Loranca Basin, Central Spain. *4th Intern. Conf. Fluvial Sedimentation, Barcelona-Stiges*, Field-Trip 7: 74pp.
- Dijkstra, A. A. (1977): *Geomagnetic reversals as recorded in the Miocene Red Beds of the Calatayud-Teruel Basin (Central Spain)*. Ph.D. Thesis, Univ. Utrecht, 156pp.
- Elizaga, E. (1990): *Análisis de facies sedimentarias y petrología de los depósitos lacustres de edad Neógeno superior, Zona Prebética, Albacete, España*. Tesis Doctoral, Univ. Complutense, Madrid, 268pp.
- Elizaga, E. and Calvo, J. P. (1989): Evolución sedimentaria de las cuencas lacustres Neógenas de la Zona Prebética (Albacete, España). Relación, posición y efectos del vulcanismo durante la evolución. *Bol. Geol. Minero*, 94: 837-846.
- Esteban, J. M. and Martínez Salanova, J. (1987): *Miomys ischus n.sp. y M. realensis n.sp.*, dos nuevos Arvicólidos (Rodentia, Mammalia) del Plioceno de la Cuenca del Júcar (Albacete). *Estudios geol.*, 43: 299-308.
- González, A. (1989): *Análisis tectosedimentario del Terciario del borde SE de la Depresión del Ebro (sector bajoaragonés) y de las cubetas ibéricas marginales*. Tesis Doctoral, Univ. Zaragoza, 507pp.
- González, A., Pardó, G., Villena, J. and Pérez, A. (1988): El análisis tectosedimentario como instrumento de correlación entre cuencas. II *Congr. Geol. España, Granada, Simposios*: 175-184.
- Haq, B. U., Hardenbol, J. and Vail, P. R. (1987): The new chronostratigraphic basis of Cenozoic and Mesozoic sea level cycles. *Cushman Found. for Foraminiferal Research*, Spec. Publ. 24, 4 figures.
- Haq, B. U., Hardenbol, J. and Vail, P. R. (1988): Mesozoic and Cenozoic Chronostratigraphy and Eustatic Cycles. In: *Sea-level Changes. An integrated approach*. (C.K. Wilgus, Hastings, B.S., Kendall, C.G.S.C., Posamentier, H., Ross, C.A. and Van Vagoner, J.C., Eds). *Spec. Pub. Soc. Econ. Paleont. Miner.*, Tulsa, 42: 71-108.
- IGCP-219 Spanish Group, Tertiary Basins (1990): Tertiary lacustrine systems in Spain. I: Tectonosedimentary and paleoclimatic constraints; II: Megasequential arrangement and mineral resources. *13th Inter. Sedim. Congress, Nottingham*, Abstracts: 236-237.
- Keller, G. and Barron, J. A. (1983): Paleocceanographic implication of Miocene deep-sea hiatuses. *Geol. Soc. Am. Bull.*, 940: 590-613.
- Letouzey, J. (1986): Cenozoic paleo-stress pattern in the Alpine Foreland and structural interpretation in a platform basin. *Tectonophysics*, 132: 215-231.
- López-Martínez, N., Agustí, J., Cabrera, L., Calvo, J. P., Cívís, J., Corrochano, A., Daams, R., Díaz, M., Elizaga, E., Hoyos, M., Martínez, J., Morales, J., Portero, J.M., Robles, F., Santisteban, C. and Torres, T. (1987): Approach to the Spanish continental Neogene synthesis and paleoclimatic interpretation. *Ann. Inst. Geol. Publ. Hung.*, 70, 383-391.

- López-Martínez, N. and Torres, T. (1991): La microfauna de los sondeos de ENUSA en la Depresión Intermedia (provincias de Cuenca y Guadalajara). *Rev.Esp.Micropaleontología*, 24, 117-140.
- Megías, A. G. (1982): Introducción al análisis tectosedimentario: aplicación al estudio dinámico de cuencas. *Quinto Congr. Latinoamericano Geología, Buenos Aires*, Actas, 1: 385-402.
- Megías, A. G., Leret, G., Martínez del Olmo, W. and Soler, R. (1983): La sedimentación Neógena en las Béticas: análisis tectosedimentario. *Mediterránea, Ser.Geol.*, 1: 83-103.
- Mein, P., Bizon, G., Bizon, J. J. and Montenat, C. (1973): Le gisement de Mammifères de la Alberca (Murcie, Espagne Méridionale). Corrélations avec les formations marines du Miocène terminal. *C.R.Acad.Sci.Paris, sér.D*, 276: 3077-3080.
- Meulen, van der A. J. and Daams, R. (1992): Evolution of Early-Middle Miocene rodent communities in relation to long term paleoenvironmental changes. *Palaeogeogr. Palaeoclimat. Palaeoecol.*, 93, 227-253.
- Mitchum, R. M., Vail, P. R. and Thompson, S. (1977): Seismic stratigraphy and global changes of sea level. Part 2: The depositional sequence as a basic unit for stratigraphic analysis. In: *Seismic stratigraphy. Applications to hydrocarbon exploration*. (C.E.Payton, Ed.). AAPG Mem.26: 53-62.
- Moissenet, E., Lindsay, E., Mein, P., Opdyke, N. and Pérez-González, A. (1990): The Alfambrian: a new continental stage for the Pliocene formations of Teruel Basin. Biostratigraphy, Magnetostatigraphy, referenced sections. *IX RCMNS Congress, Barcelona*, Abstracts: 245-247.
- Muller, G. (1984): Climatic evolution during the Neogene and Quaternary evidenced by marine microfossil assemblages. *Paléobiologie Continentale*, 14: 359-369.
- Muñoz, A. (1991): *Análisis tectosedimentario del Terciario del sector occidental de la Cuenca del Ebro (Comunidad de La Rioja)*. Tesis Doctoral, Univ. de Zaragoza, 496pp.
- Opdyke, N., Mein, P., Moissenet, E., Pérez-González, A., Lindsay, E. and Petko, M. (1990): The magnetic stratigraphy of the Late Miocene sediments of the Cabriel Basin, Spain. In: *European Neogene Mammal Chronology* (E.H.Lindsay et al., Eds), Plenum Press, New York, 507-514.
- Pardo, G., Villena, J. and González, A. (1989): Contribución a los conceptos y a la aplicación del análisis tectosedimentario. Rupturas y unidades tectosedimentarias como fundamento de correlaciones estratigráficas. *Rev. Soc. Geol. España*, 2: 199-221.
- Pascual, A., Rodríguez, J., Sanz de Galdeano, C. and Vera, J. A. (1991): Relación entre tectónica y sedimentación en las cuencas neógenas de Granada, Alpujarras y Tabernas (Cordilleras Béticas). *I Congr.Esp.Terciario, Vic, Barcelona*, Libro Guía Excursiones (F.Colombo, Ed.), 147pp.
- Pérez García, A. (1989): *Estratigrafía y sedimentología del Terciario del borde meridional de la Depresión del Ebro (sector riojano-aragonés) y cubetas de Muniesa y Montalbán*. Tesis Doctoral, Univ. Zaragoza, 525pp.
- Pérez-González, A. (1979): El límite Plioceno-Pleistoceno en la submeseta meridional en base a los datos geomorfológicos y estratigráficos. *Trabajos Neógeno-Cuaternario*, 9: 23-26.
- Pérez-González, A. (1982): *Neógeno y Cuaternario de la Llanura Manchega y sus relaciones con la cuenca del Tajo*. Tesis doctoral, Univ. Complutense, Madrid, 787 pp.
- Portero, J. M., Ortega, L. I. and Portero, G. (1991): Hoja y Memoria Geológica de Guadalajara (nº 21-21). *Mapa Geol.Nac.España*, 2ª Serie, 1ª Edic., ITGE, Madrid.
- Santanach, P. (1989): Reflexiones sobre los mecanismos de incidencia de la Tectónica en la división estratigráfica de rellenos de cuenca. Implicaciones en la correlación estratigráfica. *Rev.Soc.Geol.España*, 2: 223-234.
- Santisteban, C. (1981): *Petrología y sedimentología de las materiales del Mioceno superior de la Cuenca de Fortuna (Murcia) a la luz de la "Teoría de la crisis de salinidad"*. Tesis Doctoral, Universidad de Barcelona, 725pp.
- Sanz de Galdeano, C. (1990): Geologic evolution of the Betic Cordilleras in the Western Mediterranean, Miocene to the present. *Tectonophysics*, 172: 107-119.
- Sanz de Galdeano, C. and Vera, J. A. (1992): Stratigraphic record and palaeogeographical context of the Neogene basin in the Betic Cordillera, Spain. *Basin Research*, 4: 21-36.
- Sen, S. (1990): *Hipparion* Datum and its chronologic evidence in the Mediterranean area. In: *European Neogene Mammal Chronology* (E.H.Lindsay et al., Eds.), Plenum Press, New York, 495-505.
- Sesé, C. (1991): Interpretación paleoclimática de las faunas de micromamíferos del Mioceno, Plioceno y Pleistoceno de la Cuenca de Guadix-Baza (Granada, España). *Estudios geol.*, 47: 73-83.
- Sesé, C., Alonso-Zarza, A. M. and Calvo, J. P. (1990): Nuevas faunas de micromamíferos del Terciario continental del NE de la Cuenca de Madrid (prov. de Guadalajara, España). *Estudios geol.*, 46: 433-451.
- Soler, J., Martínez del Olmo, W. and Megías, A. G. (1983): Rasgos básicos del Neógeno del Mediterráneo español. *Mediterránea*, 1: 71-82.
- Simón, J. L. (1984): *Compresión y distensión alpinas en la Cadena Ibérica Oriental*. Inst.Estudios Turolenses, CSIC, 268pp.
- Steininger, F. F., Bernor, R. L. and Fahlbusch, V. (1990): European Neogene marine/continental chronologic correlation. In: *European Neogene Mammal Chronology* (E.H.Lindsay et al., Eds), Plenum Press, New York, 15-46.
- Vail, P. R. and Hardenbol, J. (1983): Sea-level changes during the Tertiary. *Oceanus*, 22: 71-79.
- Vail, P. R., Hardenbol, J. and Todd, R. G. (1984): Jurassic unconformities, chronostratigraphy, and sea-level changes from seismic stratigraphy and biostratigraphy. In: *Interregional Unconformities and Hydrocarbon Accumulation* (J.S.Schlee, Ed.), AAPG Mem.36: 129-137.
- Vegas, R. and Banda, E. (1982): Tectonic framework and alpine evolution of the Iberian Peninsula. *Earth Evol.Sci.*, 4: 320-342.
- Vegas, R., Vazquez, J. I., Surinach, E. and Marcos, A. (1990): Model of distributed deformation, block rotations and crustal thickening for the deformation of the Spanish Central System. *Tectonophysics*, 184: 367-378.
- Vera, J. A. (Ed.) (1989): *División de unidades estratigráficas en el análisis de cuencas*. *Rev.Soc.Geol.España*, 2: 401pp.
- Warburton, J. and Alvarez, C. (1989): A thrust tectonic interpretation of the Guadarrama Mountains, Spanish Central System. In: *Libro Homenaje a Rafael Soler, AGGEP, Madrid*: 147-155.
- Weerd, A. van de and Daams, R. (1978): Quantitative composition of rodent faunas in the Spanish Neogene and paleoecological implications. *Proc.Kon.Ned.Akad.Wet.*, B, 81: 448-473.
- Wilgus, C. K., Hastings, B. S., Kendall, C. G. S. G., Posamentier, H., Ross, C. A. and Van Wagoner, J. C. (Eds) (1988): *Sea-level changes -An integrated approach*. *SEPM Spec.Publ.*42: 408pp.

Recibido el 9 de diciembre de 1992; aceptado el manuscrito revisado el 2 de junio de 1993